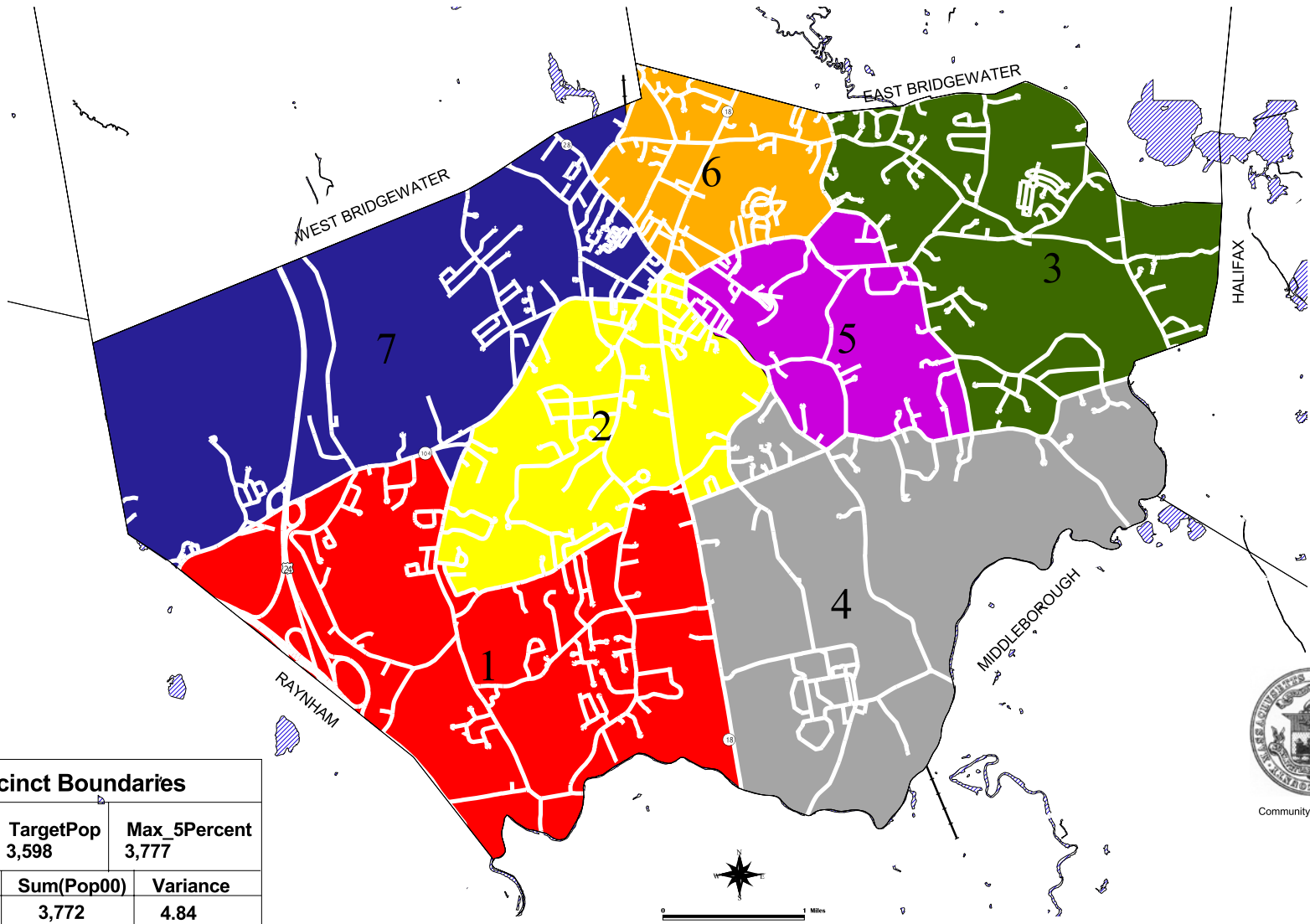









The Town of Bridgewater, MA 2002 Precinct Map



Community Development

2002 Precinct Boundaries			
Min_5Percent	TargetPop	Max_5Percent	
3,419	3,598	3,777	
	WardPct	Sum(Pop00)	Variance
	1	3,772	4.84
	2	3,496	-2.83
	3	3,478	-3.34
	4	3,642	1.22
	5	3,500	-2.72
	6	3,676	2.17
	7	3,621	0.64

Bridgewater Population* = 25,185

*Populations are based on official U.S. Census 2000 block-level data.

DISCLAIMER:
The Town of Bridgewater makes no claims, no representations, and no warranties, expressed or implied, concerning the validity (expressed or implied), the reliability or the accuracy of the GIS data and GIS data products furnished by the Town, including the implied validity of any use of such data. The use of this data, in any such manner, shall not supersede any federal state or local laws or regulations.
All data is continually being reviewed, updated, and developed by the office.
Reproduction of this map is strictly prohibited without the written consent from the Town of Bridgewater.

ADDITIONAL SOURCES:
EDEA, MassGIS: Community Boundaries, Surface Water
©2002 GDT, Inc.: Street Centerlines